








# Hudson Neighbourhood



## LEGEND

-  **Sections**
-  **Proposed Future Development**
-  **Parks and Reserves**
-  **Wetlands/Tussocks & Planting**
-  **Stormwater Basins**
-  **Cycle/Walkways**
-  **Playground**

**Please note**  
 This map is an indicative illustration and is to be used as a guide only. Whilst every care is taken to ensure that this plan is correct, it is an artist's impression and is subject to change without notice.  
 Purchasers must rely on their own enquiries and refer to the Sale and Purchase Agreement. For more details regarding the development, or for further information and restrictions please contact the Sales Manager.